



APPENDIX 1

Summary of proposed variations to July 2018 PSPO

| Map no. | Location | Proposed Variation |
|---------|--------------------------------------------------------------------------------------------------------------------------|-----------------------------------------------------------------------------------------------------------------------------|
| 1. | Hamilton Road Cemetery, Deal | Extend the dogs on leads area in Hamilton Road Cemetery to cover additional area used for burials |
| 2. | St Augustine's Churchyard East Langdon | Introduction of dogs on lead requirement in churchyard |
| 3. | Walkway that runs adjacent to River Dour leading to Kearsney Abbey (Café side) accessed from Minnis Lane | Extend the dogs on leads area in Kearsney Abbey to cover the area known as Mill Ruins. |
| 4. | Sandwich Nature Reserve, | The current requirement for dogs on leads at Sandwich Nature Reserve off Gazen Salts in Sandwich to be changed to exclusion |
| 5. | St Clements Churchyard, Sandwich | Introduction of dogs on lead requirement in churchyard |
| 6. | Sandwich Bay a. Prince Golf Course Dunes (Dogs on Leads) b. Sandwich Mudflats and Salt Marshes (Dog Exclusion) | A dogs on leads and dogs exclusion area to be added in the area around Sandwich/Pegwell Bay & Princes Golf Course dunes |
| 7. | Enclosed Children's Play Area, Whitfield Recreation Ground | Extend the area of dog exclusion to include the now enclosed children's play area by Whitfield Recreation Ground |



**Dover District Council Public Spaces Protection Order
Proposed Variation:-**

Map 1

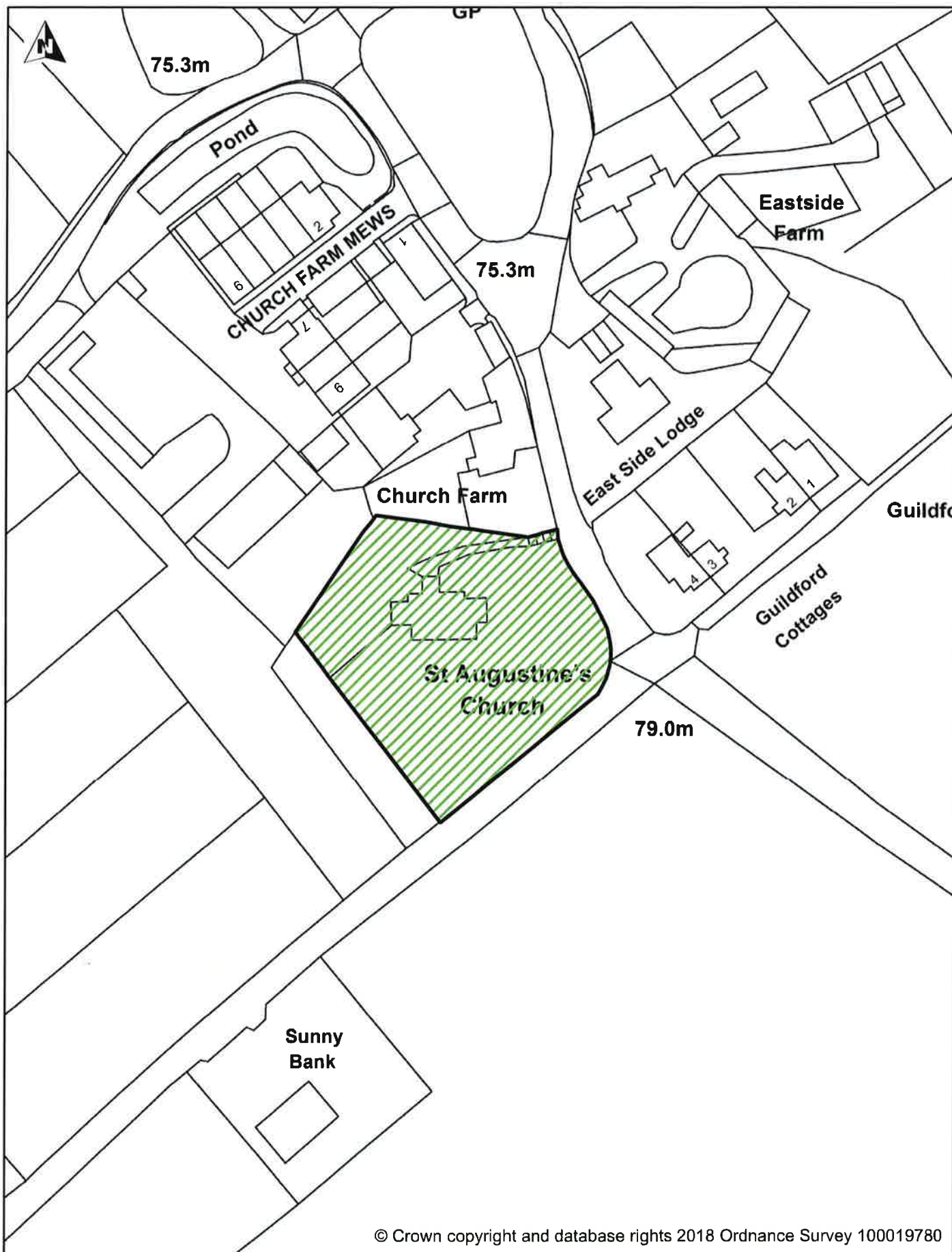
Hamilton Road Cemetery, Deal

Legend

-  Dog Exclusion
-  Dogs On Leads
-  Seasonal Dog Bans



Dover District Council
Honeywood Close
White Cliffs Business Park
Whitfield
DOVER
CT16 3PJ



**Dover District Council Public Spaces Protection Order
Proposed Variation:-**

Map 2

St Augustine's Churchyard, The Street, East Langdon

Legend

-  Dog Exclusion
-  Dogs On Leads
-  Seasonal Dog Bans



Dover District Council
Honeywood Close
White Cliffs Business Park
Whitfield
DOVER
CT16 3PJ






**Dover District Council Public Spaces Protection Order
Proposed Variation:-**

Map 3

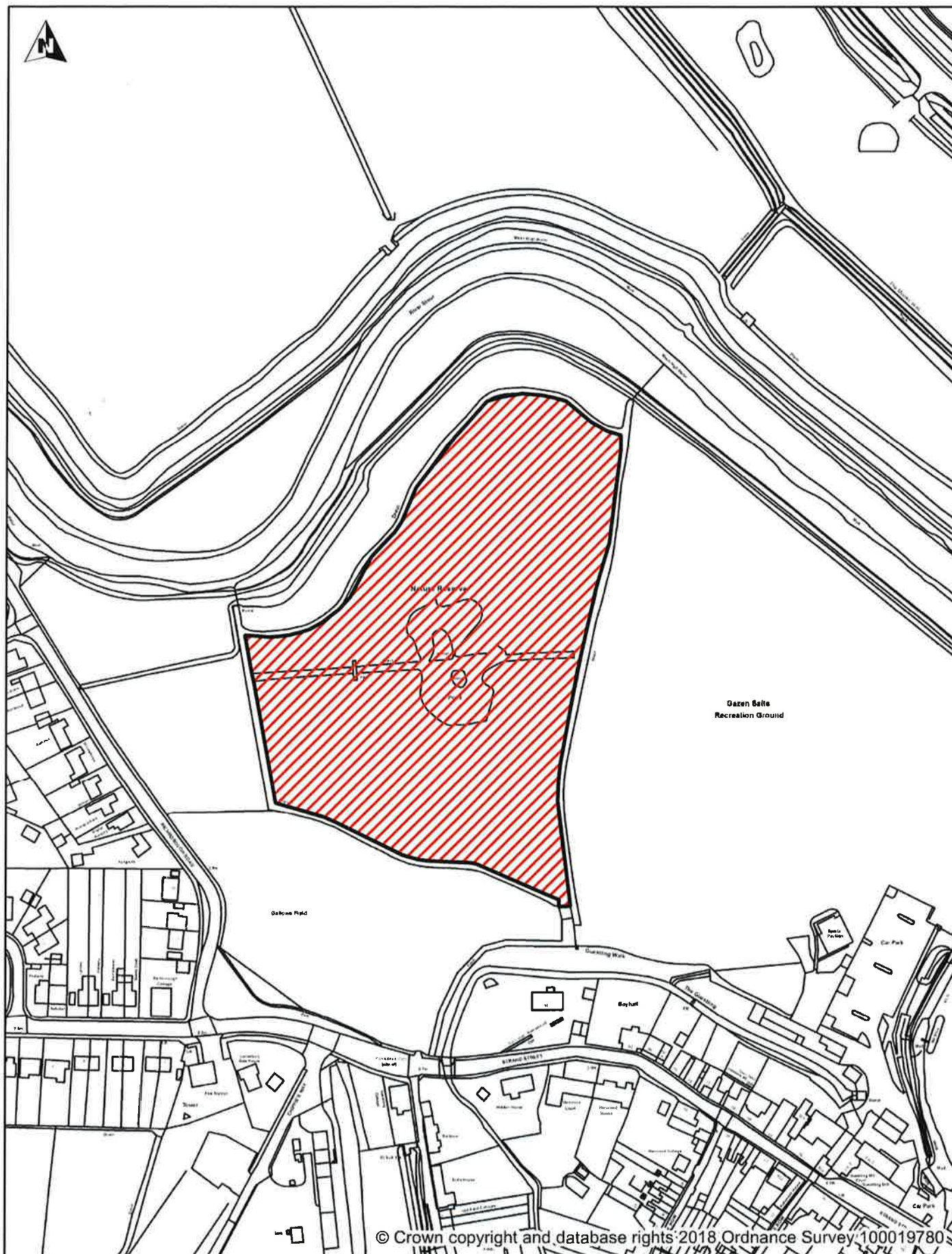
**Kearsney Abbey (Cafe Side) and Walkway Adjacent
Abbey Lake Accessed from Minnis Lane**

Legend

-  Dog Exclusion
-  Dogs On Leads
-  Seasonal Dog Bans



Dover District Council
Honeywood Close
White Cliffs Business Park
Whitfield
DOVER
CT16 3PJ



**Dover District Council Public Spaces Protection Order
Proposed Variation:-**

Map 4

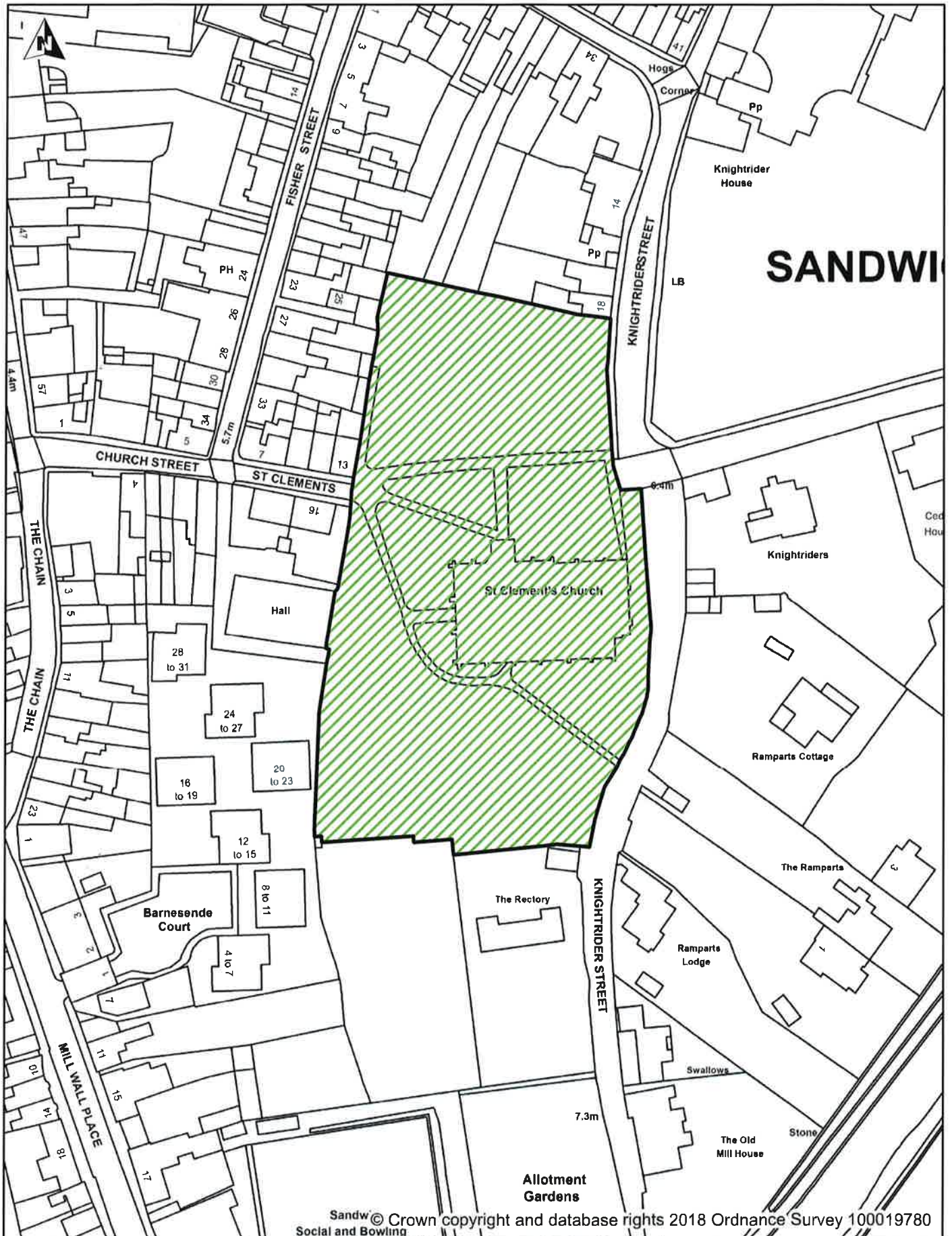
Sandwich Nature Reserve Off Gazen Salts, Sandwich

Legend

-  Dog Exclusion
-  Dogs On Leads
-  Seasonal Dog Bans



Dover District Council
Honeywood Close
White Cliffs Business Park
Whitfield
DOVER
CT16 3PJ






**Dover District Council Public Spaces Protection Order
Proposed Variation:-**

Map 5

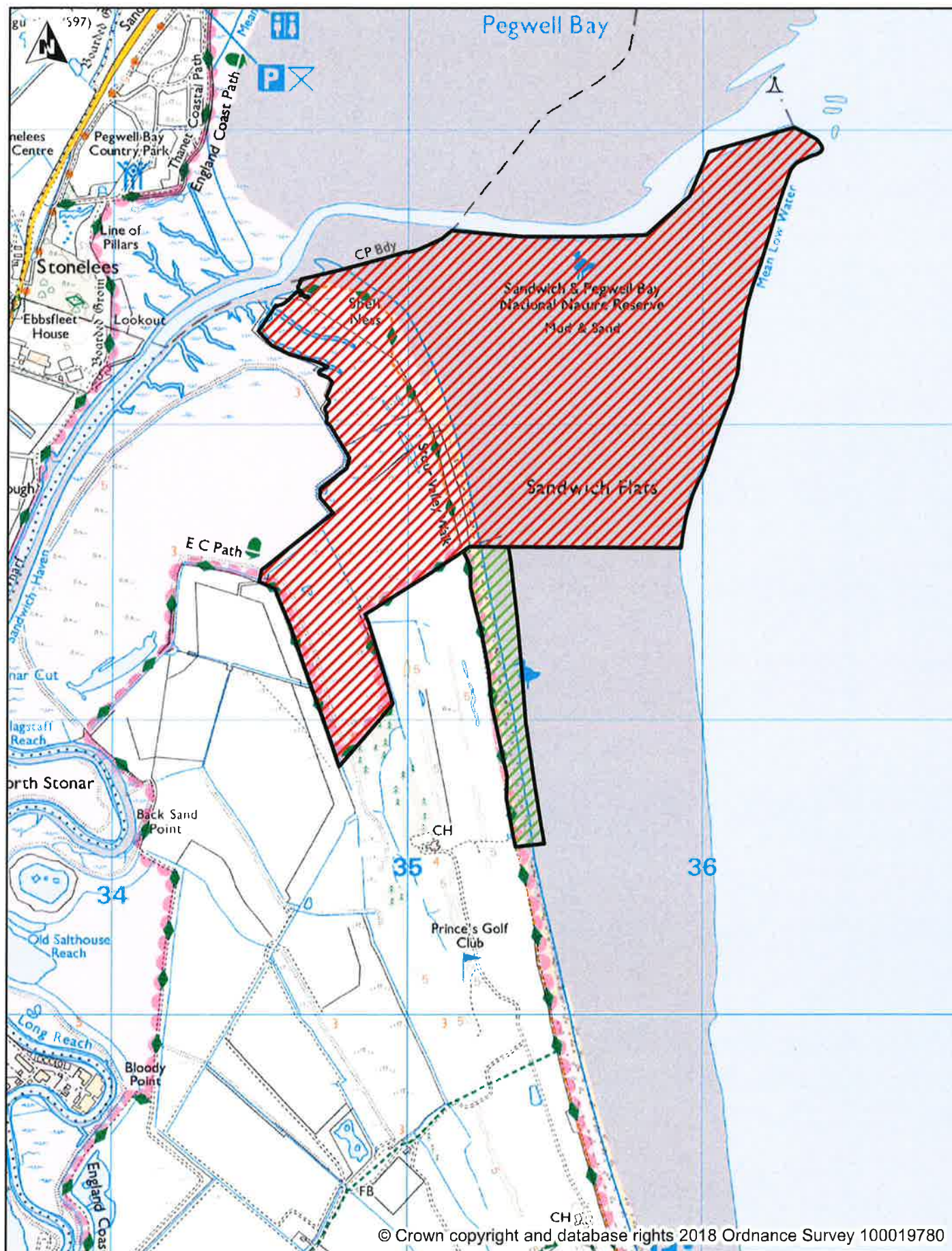
St Clement's Churchyard, Knight Rider Street, Sandwich

Legend

-  Dog Exclusion
-  Dogs On Leads
-  Seasonal Dog Bans



Dover District Council
Honeywood Close
White Cliffs Business Park
Whitfield
DOVER
CT16 3PJ



**Dover District Council Public Spaces Protection Order
Proposed Variation:-**

Legend

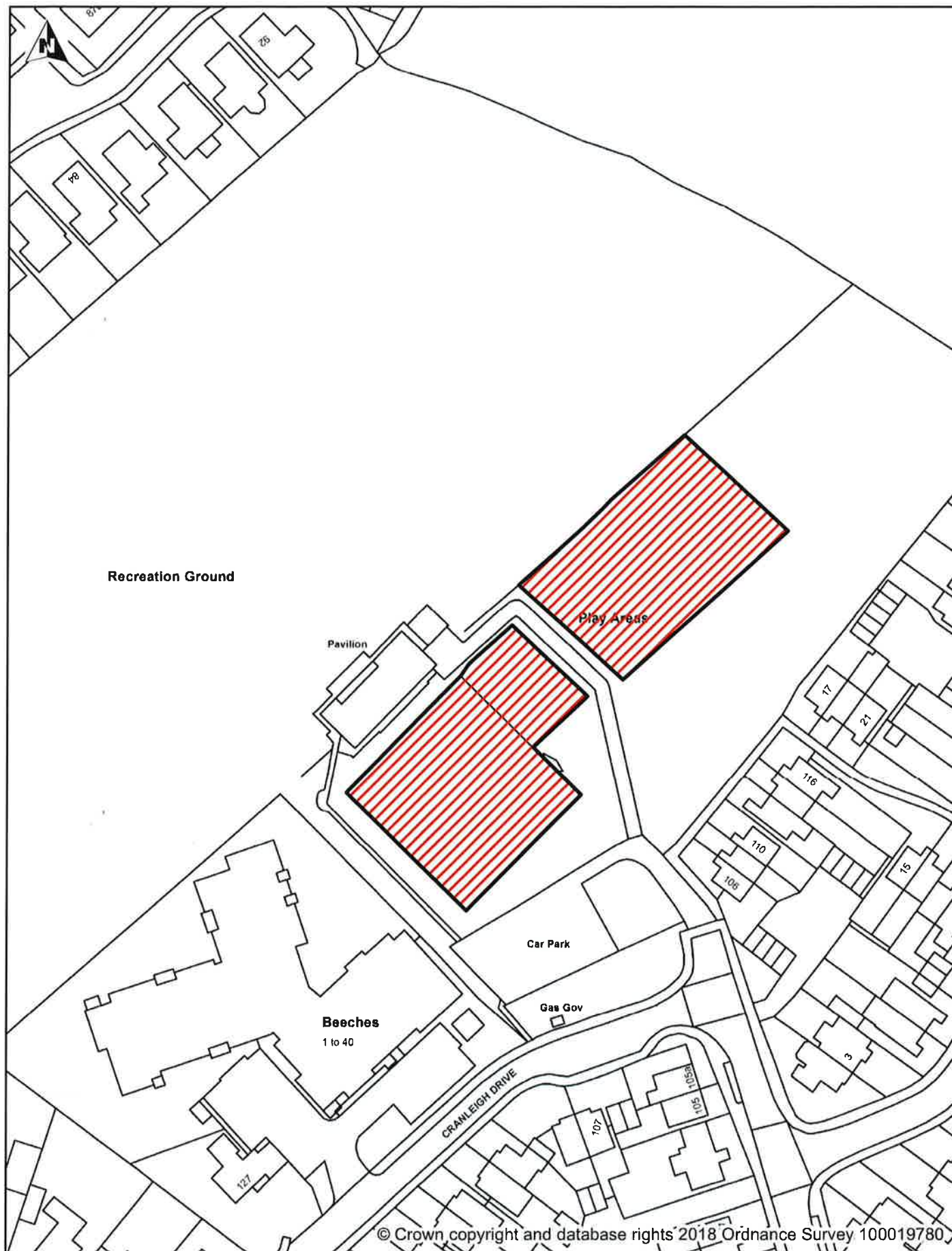
-  Dog Exclusion
-  Dogs On Leads
-  Seasonal Dog Bans



Dover District Council
Honeywood Close
White Cliffs Business Park
Whitfield
DOVER
CT16 3PJ

Map 6

**Princes Golf Course Dunes and Sandwich Bay Mudflats
and Salt Marshes**



**Dover District Council Public Spaces Protection Order
Proposed Variation:-**

Legend

-  Dog Exclusion
-  Dogs On Leads
-  Seasonal Dog Bans



Dover District Council
Honeywood Close
White Cliffs Business Park
Whitfield
DOVER
CT16 3PJ

Map 7

**Enclosed Children's Play Areas and MUGA, Whitfield
Recreation Ground off Cranleigh Drive, Whitfield**